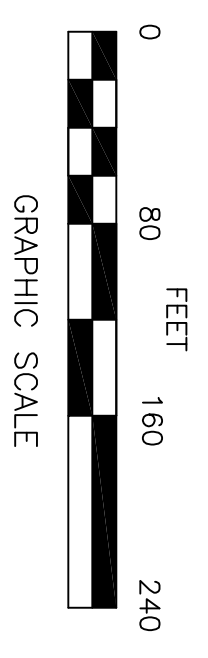



**NOTES:**  
 1) THE LAND SHOWN IS LOCATED IN THE RESIDENCE 'A' ZONE AND CONSISTS OF ASSESSOR LOTS 32 & 48A AND A PORTION OF LOT 55 ON MAP 5. SAID LAND IS NOT LOCATED IN A FEMA SPECIAL FLOOD HAZARD AREA ACCORDING TO FEMA F.I.R.M. MAPS #2901700919F & #29017558F, DATED JULY 7, 2014.  
 2) THE DIMENSIONS OF THE LAND SHOWN IS WITHOUT THE BENEFIT OF A RETRACEMENT SURVEY, AND IS SUBJECT TO CHANGE THAT SUCH SURVEY MAY DISCLOSE.




NO.	DATE	DESCRIPTION	BY



PREPARED BY:  
 BRUCE SALUK & ASSOC., INC.  
 CIVIL ENGINEERING & LAND SURVEYING  
 576 BOSTON POST ROAD EAST  
 MARLBOROUGH, MA 01752  
 SCALE: 1" = 80'

**PROPOSED 'EA' ZONE**  
 -MEADOWBROOK COMMONS-  
 COOLIDGE STREET  
 SHERBORN, MA

PREPARED FOR:  
 COOLIDGE CROSSING LLC  
 337 TURNPIKE ROAD, SUITE 201  
 SOUTHBOROUGH, MA 01772  
 DATE: NOVEMBER 20, 2017



FILE: 260301.dwg